

- A

78 Academy

32 Access Summit
Disability Resource
Centre

37 Accommodation Office

31 Accounting and Finance

1 Aerospace Research
Centre (UMARI)

60 Age and Cognitive
Performance
Research Centre

1 Ahmed Iqbal Ullah
Race Relations
Resource Centre

PC63 Alan Gilbert
Learning Commons

46 Alan Turing Building

36 Applied Social Sciences

76 AQA (formerly NEAB)

79 ARC Epidemiology Unit

65 Archaeology

35 Architecture
and Planning

65 Art History
and Visual Studies

36 Arthur Lewis Building

48 Association of
University
Administrators (AUA)

46 Astrophysics

69 Athletic Union

75 AV Hill Building

73 Avila House
(RC Chaplaincy)
- B

9 Barnes Wallis Building

49 Beyer Building

1 Bindery (Joule Library)

14 Biomolecular Sciences

54 Blackett Lecture Theatre

27 Bowden Court

54 Braddick Library

54 Bragg Lecture Theatre

35 Brookes World
Poverty Institute

56 Burlington Rooms

56 Burlington Society
- C

49 Car Park Permit Office
(Beyer Building)

31 Careers and
Employability Division
(via Booth St East)

8 Careers Metro

88 Carys Bannister
Building

35 Cathie Marsh Centre
for Census and Survey
Research (CCSR)

34 Central Services Unit

77 Centre for English
Language Studies in
Education (CELSE)

77 Centre for
Occupational and
Environmental Health

79 Centre for Integrated
Genomic Medical
Research (CIGMR)

59 Centre for the History
of Science, Technology
and Medicine (CHSTM)

65 Centre for New Writing

1 Centre for Process
and Integration

5 Chandos Hall

14 Chemical Engineering
and Analytical Sciences
(see also building 89)

61 Chemistry Building

67 Chinese Studies

58 Christie Building/Bistro

12 Civil and Construction
Engineering

67 Classics and
Ancient History

48 Communications
and Marketing

39 Computer Science

13 Conference Office

67 Confucius Institute
- D

35 Cordingley Lecture Theatre

86 Core Technology Facility

42 Cosmo Rowdewald
Concert Hall

1 Council Chamber
(Sackville Street)

51 Council Chamber
(Whitworth Building)

68 Council Chamber
(Students' Union)

31 Counselling Service

43 Coupland Building 1

31 Crawford House

33 Crawford House
Lecture Theatres

30 CRIC (ESRC Centre for
Research and Innovation
and Competition)

48 Curriculum Innovation
- E

12 Dalton Nuclear Institute

87 Denmark Road Building

41 Dental School and Hospital

47 Dental School Annexe

58 Development
and Alumni Relations

30 Devonshire House

79 Diagnostic Radiology

37 Disability Support Office

70 Dover Street Building

42 Drama

62 Dryden Street Day Nursery
- F

52 Earth Sciences

67 East Asian Studies

6 Echoes Day Nursery

1 Electrical and Electronic
Engineering

20 E&EE High Voltage

36 Economics

29 Eddie Davies Library

77 Education

1 Ellen Wilkinson Building

1 Engineering and Physical
Sciences Faculty Office

67 English and
American Studies

23 English Language Centre

36 Environment and
Development

64 Environmental Services Unit

1 EPS Foundation Studies

1 Equality and Diversity Office

49 Estates Directorate

70 Eurolens Research

67 European Studies
- G

3 Fairfield Hall

19 Faraday Building

18 Faraday Tower

20 Ferranti Building

48 Finance Office

67 French Studies
- H

36 Geography

52 Geology

17 George Begg Building

93 George Kenyon Building
and Hall of Residence

67 German Studies

67 Goethe Institute

36 Government

35 Graduate Development
Scheme

36 Granada Centre
for Visual Anthropology

35 Graphics Support Workshop

52 GM Geological Unit

83 Grove House

24 Grosvenor Halls of Residences
- I

29 Harold Hankins Building

67 Health and Safety Services

34 Higher Education Careers
Service Unit

67 History

74 Holy Name RC Church

80 Horniman House

77 Human Communication
and Deafness

48 Human Resources (PSS)
(see also EPS 1, HUM 67,
FLS 88 and MHS 59)

PC35 Humanities Bridgeford Street

38 Humanities Faculty Office
- J

89 James Chadwick Building
(see also building 14)

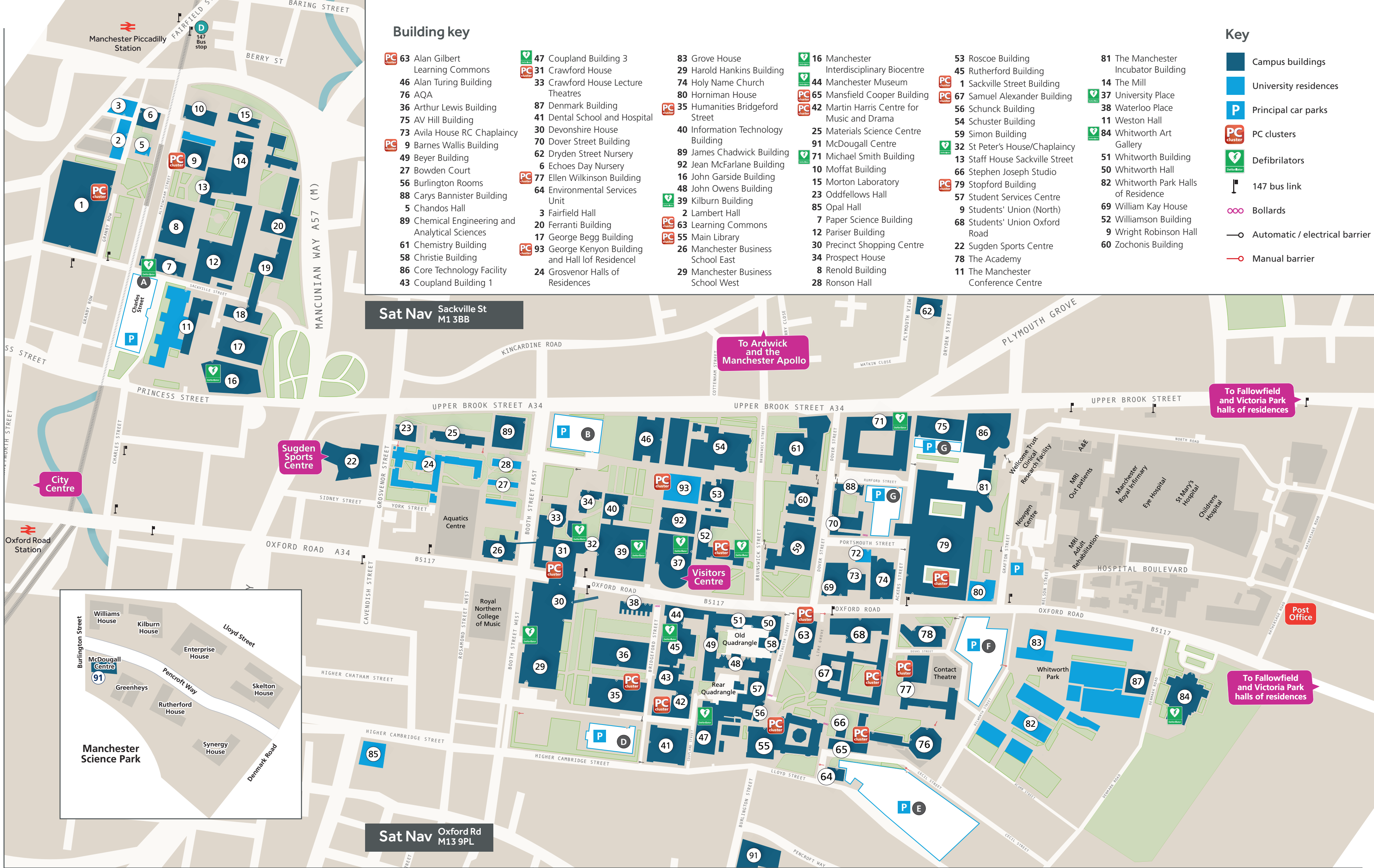
38 Japan Centre

67 Japanese Studies

92 Jean McFarlane Building

16 John Garside Building

48 John Owens Building



- I

48 Income Office

40 Information Technology
Building

36 Institute for Development
Policy and Management
(IDPM)

35 Institute for Political and
Economic Governance (IPEG)

52 Institute of Health Sciences

53 International Centre for
Labour Studies

45 International Development

69 International Society

67 Italian Studies
- J

89 James Chadwick Building
(see also building 14)

38 Japan Centre

67 Japanese Studies

92 Jean McFarlane Building

16 John Garside Building

48 John Owens Building
- K

44 Kanaris Lecture Theatre

35 Kantorowich Library

51 Keepers Room

48 Ken Kitchen Committee Room

39 Kilburn Building

50 Knowles Committee Room
- L

2 Lambert Hall

23 Language Centre
(Oddfellows Hall)

67 Language Centre
(Samuel Alexander Building)

52 Law

67 Leamington Rooms

PC63 Learning Commons

30 Legal Advice Centre

42 Lenagan Library
- M

55 Main Library

77 Management and Leisure

26 Manchester Business School
East

29 Manchester Business School
West

30 Manchester Centre for
Healthcare Management

11 Manchester Conference Centre
(Oddfellows Hall)

41 Manchester Dental
Education Centre (MANDEC)

36 Manchester eResearch
Centre (MeRC)

81 The Manchester Incubator
Building/UMIC

30 Manchester Institute of
Innovation Research
- N

31 Manchester Institute
for the Deaf

16 Manchester Interdisciplinary Biocentre -
(John Garside Building)

44 Manchester Museum

29 Manchester
Enterprise Centre

47 Manchester University Press

39 Manchester Visualisation
Centre

65 Mansfield Cooper Building

PC42 Martin Harris Centre for
Music and Drama, and
Electro Acoustic Studio

25 Materials Science Centre

46 Mathematics

91 McDougall Centre

17 Mechanical, Aerospace and
Civil Engineering (MACE)

35 Media Centre

59 Medical and Human
Sciences Admin Offices
(see also 86)
- O

79 Medicine

79 Medical School

71 Michael Smith Building

67 Middle Eastern Studies

67 Modern Languages

10 Moffat Building

15 Morton Laboratory

54 Moseley Lecture Theatre

42 Music

1 Muslim Prayer Hall North

91 Muslim Prayer Hall South

52 National Primary Care
Research and Development
Centre (NPCRDC)

42 Novars Research Centre

92 Nursing, Midwifery and
Social Work

38 Occupational Health

14 Occupational Health
(Sackville Street)
- P

23 Oddfellows Hall

85 Opal Hall

88 Optometry Clinics

48 Owens' Committee Room

7 Paper Science

12 Pariser Building

43 Pear Lecture Theatre

79 Pharmacy and
Pharmaceutical Sciences

36 Philosophy

46 Photon Science Research
Institute

54 Physics and Astronomy

36 Planning and Landscape

70 Police Office

36 Politics

56 Postgraduate Society

PC31 Precinct Library,
Crawford House

30 Precinct Shopping Centre
- R

48 President and Vice
Chancellor's Offices

30 PREST

40 Prospect House

59 Psychiatry

43 Psychology

48 Regional and Economic Affairs

48 Registrar and Secretary

67 Religions and Theology

8 Renold Building

58 Research and Business
Engagement Support
Services

28 Ronson Hall

53 Roscoe Building

PC79 Stopford Building

45 Student Communications
and Marketing

45 Student Experience
Directorate

37 Student Guidance Service

38 Student Health Centre

48 Student Records
- S

32 St Peter's Chaplaincy

1 Sackville Street Building
- T

48 Teaching, Learning
and Support Office

1 Textiles

14 The Mill

U

1 UMARI

81 UMIC

86 UMP

52 University College Union

37 University Place

V

72 Vaughan House

37 Visitors Centre
- W

88 Vision Science

38 Waterloo Place

70 Wellbeing Room

11 Weston Hall

84 Whitworth Art Gallery

51 Whitworth Building

50 Whitworth Corridor

82 Whitworth Park Halls
of Residence

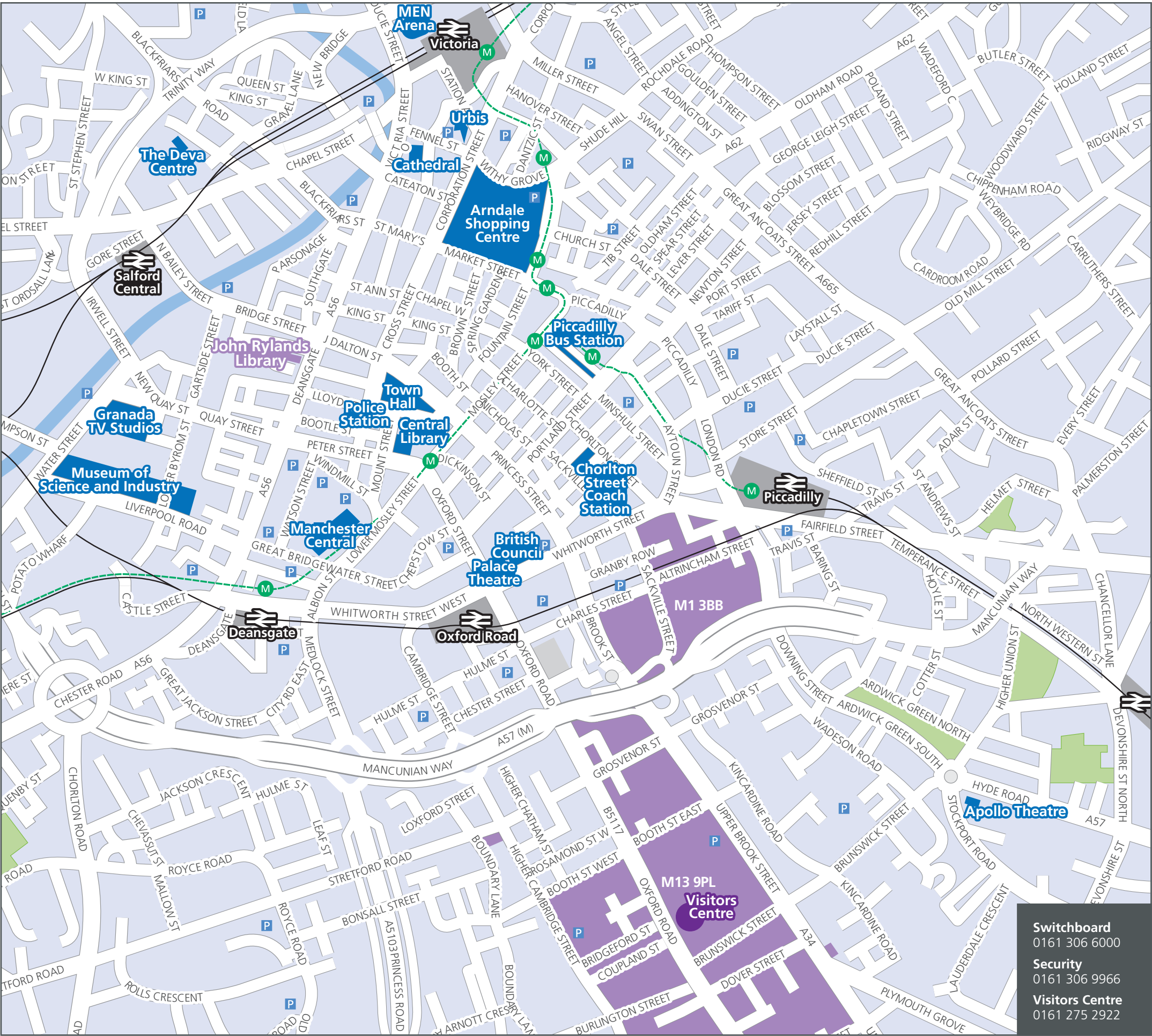
69 William Kay House

52 Williamson Building

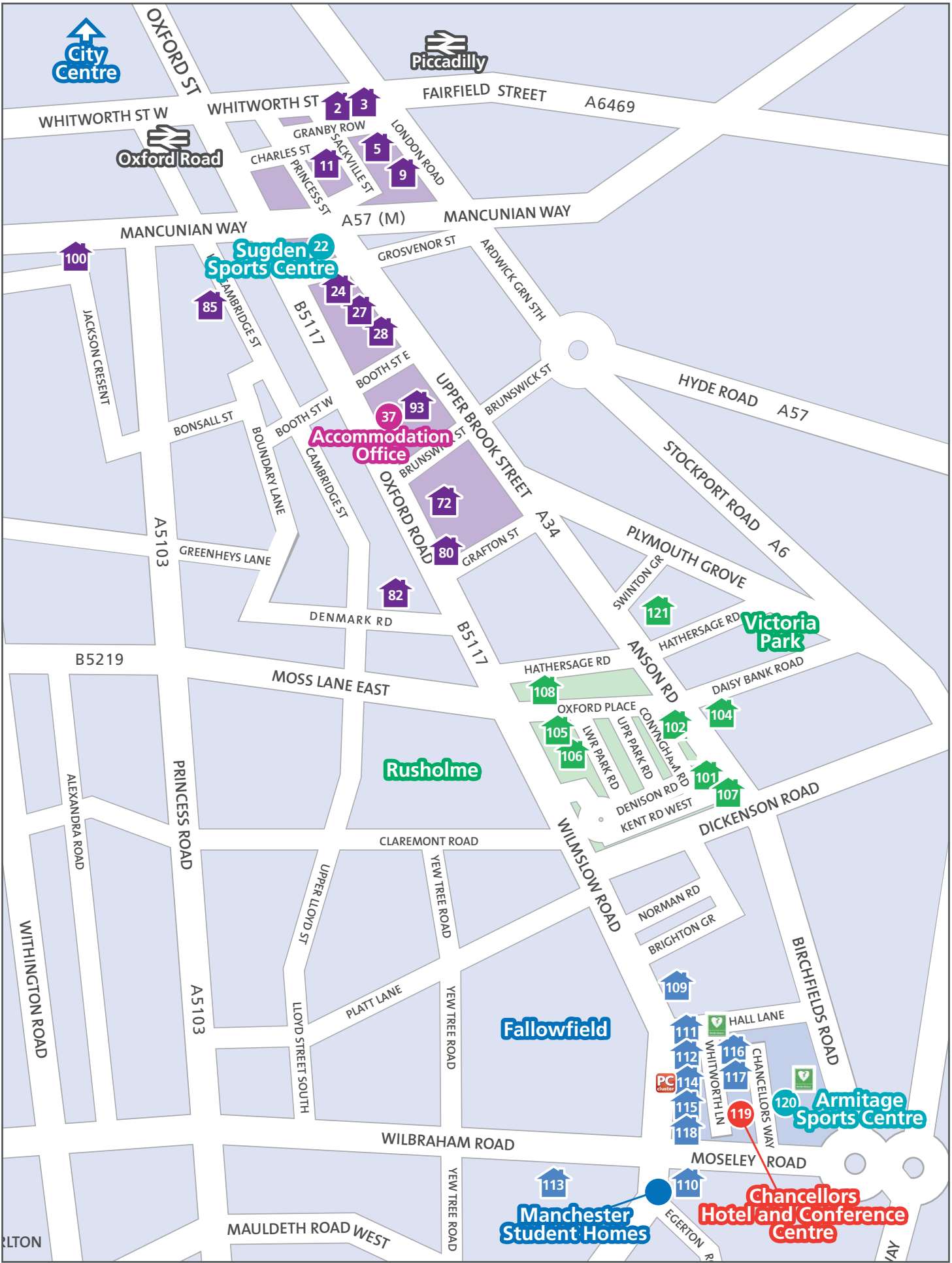
9 Wright Robinson Hall

60 Zochonis Building

City map



Accommodation map



Sat Nav Fallowfield postcode M14 6HD Victoria Park postcode M14 5ES

Building key

- 37 Accommodation Office
- 109 Allen Hall
- 120 Armitage Sports Centre
- 111 Ashburne Hall
- 27 Bowden Court
- 100 Brian Redhead Court
- 106 Burkhardt House at Hulme Hall
- 101 Canterbury Court
- 119 Chancellors Hotel and Conference Centre
- 5 Chandos Hall
- 102 Dalton Ellis Hall
- 3 Fairfield Hall
- 117 Firs Villa
- 93 George Kenyon Hall
- 24 Grosvenor Group of Halls
- 80 Horniman House
- 105 Hulme Hall
- 110 Ladybarn House
- 2 Lambert Hall
- 113 Linton House
- 110 Manchester Student Homes
- 115 Oak House
- 85 Opal Hall
- 104 Opal Gardens
- 114 Owens Park
- 116 Richmond Park
- 28 Ronson Hall
- 112 Sheavyn House
- 22 Sugden Sports Centre
- 107 St Anselm Hall
- 108 St Gabriel's Hall
- 72 Vaughan House
- 121 Victoria Hall
- 11 Weston Hall
- 82 Whitworth Park
- 118 Woolton Hall
- 9 Wright Robinson Hall

Travelling to the University

The University takes its social responsibility and relations with the local community seriously and aims to reduce its impact on the environment through its sustainability policies. Therefore, wherever feasible, you are encouraged to travel by sustainable means.

RAIL
Manchester is well served by national and regional services.

Piccadilly Station is a 2 minute walk from north campus and is linked to south campus by the Oxford Road Link (147 bus) shuttle bus which runs every 10 minutes, Mon – Fri, from Stop D, Fairfield Street www.route147.co.uk

Oxford Road Station is within 10/15min walking distance of both the north and south campuses. The route between the station and the south campus is also served by a vast number of buses (see below)

Victoria Station is located on the north side of the city and the University can be accessed via a combination of tram and bus/walk (see relevant sections below)

Plan your train journey To find train times, fares and up to date information go to www.nationalrail.co.uk

BUS
There are a large number of direct services from Piccadilly Bus Station and from south Manchester. From other parts of the city a change of buses is usually required, normally at Piccadilly.

From Piccadilly Bus Station to south campus, buses include the 15, 16, 16A, 42, 42A, 43, 44, 111, 142, 143, 157 and 250.

From Piccadilly Bus Station to Victoria Park and Fallowfield via Upper Brook Street, buses 50 and 130.

The 147 service runs from Piccadilly Rail Station: www.route147.co.uk

For bus timetables, information and a journey planner go to www.tfgm.com/buses

METROLINK TRAM
The closest tram stops are a walk or bus ride from the University (see the green 'Ms' on the map above for stops). For detailed information on all routes, stops and fares go to: www.metrolink.co.uk

CYCLING
The University provides large numbers of sheffield/hoop stands for cyclists in key locations across both campuses and provides designated routes on south campus. For detailed information on cycling and routes, as well as a journey planner go to: www.tfgm.com/cycling

WALKING
Pedestrians are catered for with designated campus routes and much of Manchester is relatively easy to get around on foot. For example, 2 mins from Piccadilly Rail to north campus or 20/25 mins to south campus. To plan your walking route go to: www.walkit.com/cities/manchester

CAR
For sat nav or to plan your route by car, use the postcodes M1 3BB for north campus and M13 9PL for south campus. The University has several car parks with varying access restrictions and charges. More details on individual car parks is provided here but for disabled access information and further details go to: www.estates.manchester.ac.uk and click on 'car parks'

M62 (Eastbound), M602
Leave the M62 at J12 and join the M602. At the end of M602, join Regent Road (A57) and continue along and join the A57M (Mancunian Way). Leave at the second exit sign-posted A34 Congleton (hair-pin bend) and keep left, following signs for the Universities. Turn left onto the A34 (dual carriageway) and get in the right hand lane. Turn right at the first set of traffic lights into Grosvenor Street. Stay in the left hand lane and turn left at the next set of traffic lights onto Oxford Road (B5117). Go straight on through the next set of traffic lights. The University's Visitors Centre is in the distinctive round building on the left-hand side.

M62 (Westbound), M60
Leave M62 at J18 and join M60 ring road. Leave M60 at J22 and turn right at traffic lights onto Oldham Road (A62). Continue along until the end and turn left to join Great Ancoats Street (A665). Follow signs for the Universities and join the Mancunian Way (A57M). Leave at the second exit onto Higher Cambridge Street. Turn left at the next set of traffic lights onto Booth Street West and then turn right onto Oxford Road (B5117). The University's Visitors Centre is in the distinctive round building on the left-hand side.

M6/M56
At the end of the motorway, join Hyde Road (A57). Continue along for approximately three miles, following signs for the City Centre. Upon reaching a major roundabout (the Apollo Theatre is on the left) take the second exit, Brunswick Street (signposted 'Universities'). Continue along and go straight through the next set of traffic lights. At the next set of traffic lights, turn right onto Oxford Rd (B5117). The University's Visitors Centre is in the distinctive round building on the right-hand side.

From M67
At the end of the motorway, join Hyde Road (A57). Continue along for approximately three miles, following signs for the City Centre. Upon reaching a major roundabout (the Apollo Theatre is on the left) take the second exit, Brunswick Street (signposted 'Universities'). Continue along and go straight through the next set of traffic lights. At the next set of traffic lights, turn right onto Oxford Rd (B5117). The University's Visitors Centre is in the distinctive round building on the right-hand side.

AIR
Manchester airport is approximately 10 miles south of the University. There are frequent trains to Manchester, see www.nationalrail.co.uk

The 43 and 44 bus services also run from the airport to the University see www.tfgm.com/buses

A taxi fare is approximately £25

Sat Nav Sackville St postcode M1 3BB Oxford Rd postcode M13 9PL

Car parks

Car Park charges correct at time of going to print

- | | |
|---|--|
| A Charles Street Multi-Storey
Monday to Friday
0-3 hours £3
3-6 hours £5
6-10 hours £8
10-24 hours £10
4pm - 12midnight £2
Saturday & Sunday
All Day £2 | D Booth St West (surface car park)
Permit holders only |
| B Booth St East Multi-Storey
0-2 hours £2.40
2-4 hours £4.10
4-9 hours £5.80
9-24 hours £8.60 | E Cecil Street
Monday to Friday
All Day £5 (£1 coins only)
Saturday & Sunday
All Day £2 |
| D Booth St West Multi-Storey
Monday to Friday
0-3 hours £3
3-6 hours £5
6-10 hours £8
10-24 hours £10
4pm - midnight £2
Saturday & Sunday
All Day £2 | F Dilworth Street
Monday to Friday
Daytime - Permit holders only
Visitor parking
4pm - 12midnight £2
Saturday & Sunday
All Day £2 |
| | G Dover Street
Monday to Friday
Daytime - Permit holders only
Visitor parking
4pm - 12midnight £2
Saturday & Sunday
All Day £2 |



CAMPUS GUIDE